

INNOVATIVE APPROACHES IN STRUCTURAL HEALTH MONITORING: HARNESSING THE POWER OF DRONES

Abstract

Structural health monitoring (SHM) using drones offers numerous advantages over traditional methods. Drones enable access to remote and hazardous areas, collect high-resolution data, and automate data collection through programmed flight paths. However, research gaps remain in data fusion, damage detection algorithms, efficient flight path planning, Unmanned Ariel Vehicle (UAV) control, and cost-effectiveness. Benefits of drone-based SHM include increased safety, reduced costs, and improved accuracy. Drones contribute to sustainability by minimizing human inspections and reducing transportation needs. This chapter provides an overview of drone-based SHM, highlights research gaps, and emphasizes the benefits and sustainability aspects. The integration of drones with different sensors, soft ware's and algorithms further enhances SHM capabilities for real-time data analysis and decision-making in structural maintenance and safety.

Keywords: SHM, UAV, Drone, Efficiency and Sustainability.

Authors

Bibang Gwra Basumatary

Research Scholar
Department of Civil Engineering
Presidency University
Bengaluru, India
bibang1999@gmail.com

Nakul Ramanna

Professor and HOD
Department of Civil Engineering
Presidency University
Bengaluru, India
nakul@presidencyuniversity.in

Gopalakrishnan N

Assistant Professor
Department of Civil Engineering
Presidency University
Bengaluru, India
gopalakrishnan@presidencyuniversity.in

Anju Mathew

Assistant Professor
Department of Civil Engineering
Presidency University
Bengaluru, India
anjumathew@presidencyuniversity.in

Karthik M H

Assistant Professor
Department of Civil Engineering
Presidency University
Bengaluru, India
Karthik.mh@presidencyuniversity.in

I. INTRODUCTION

Structural Health Monitoring (SHM) plays a vital role in assessing and maintaining the integrity of civil structures. Drones, also known as Unmanned Aerial Systems (UAS), have emerged as valuable tools for visual inspections and condition assessments of these structures, especially in hard-to-reach areas. Drone-based visual inspections have been successfully employed in various applications, including monitoring construction sites, bridges, buildings, pipelines, and concrete infrastructure. The integration of drones with industrial inspections is also gaining traction.

The advancement of SHM is crucial for the development and sustainability of essential infrastructures such as buildings, road networks, energy plants, and water treatment systems. By leveraging modern technologies, including drones, SHM can overcome the limitations of conventional methods, achieving improved accuracy, time efficiency, and cost-effectiveness. UAVs offer a wealth of academic and industrial interest due to their ability to fulfill demanding SHM objectives while surpassing the restrictions of traditional inspection and monitoring approaches[1].

The use of drones in SHM contributes to cost-effectiveness. Traditional inspection methods often require extensive manpower, specialized equipment, and time-consuming procedures. By leveraging drones, inspections can be conducted more efficiently and at a lower cost. The automation and remote operation capabilities of drones reduce the need for physical presence on-site. This streamlined approach improves resource utilization and reduces overall maintenance and inspection expenses.

II. CURRENT TECHNOLOGY FOR SHM

Structural Health Monitoring (SHM) is an essential field that focuses on the continuous assessment and evaluation of the condition and performance of structures such as bridges, buildings, dams, and aircraft. It utilizes various technologies to detect and assess structural damage, monitor changes over time, and predict potential failures. Several cutting-edge technologies are currently used for SHM, and one promising addition to these methods is the integration of drones.

1. The Existing Technologies Employed for SHM Include:

- **Sensors:** These are devices that measure physical quantities such as strain, vibration, temperature, and acceleration. They are strategically placed on structures to collect data related to structural behavior, loading conditions, and potential defects.
- **Wireless Sensor Networks (WSNs):** WSNs consist of multiple sensors interconnected wirelessly, forming a network for data acquisition and transmission. WSNs allow for distributed sensing across a structure, enabling real-time monitoring and data analysis[2].
- **Fiber Optic Sensors (FOS):** FOS employ optical fibers to measure strain, temperature, and other parameters. They offer high sensitivity, durability, and resistance to electromagnetic interference, making them suitable for harsh environments[3].

- **Acoustic Emission (AE):** AE techniques involve detecting and analyzing high-frequency elastic waves generated by structural defects or damage. It can locate and identify fatigue-cracks, delamination, and other anomalies within the structure[4].
 - **Digital Image Correlation (DIC):** DIC utilizes cameras to capture images of a structure's surface and analyze the displacement and strain patterns by comparing successive images. It provides valuable information about structural deformations and movements[5].
 - **Vibration-based Monitoring:** This method measures the dynamic response of a structure to external forces or disturbances. By analyzing the structural vibrations, changes in stiffness, damping, and natural frequencies can be detected, indicating potential damage.
2. **Sensor Tech for Drone:** Integrating drones with SHM can bring several advantages to the field. Drones equipped with cameras, sensors, and advanced imaging technologies can access difficult-to-reach areas of structures, providing valuable visual data for inspection and assessment. They can rapidly survey large areas, reducing the time and cost required for manual inspections. Additionally, drones can be deployed to monitor structures in real-time, collecting data on structural behavior and detecting anomalies as they occur. This allows for early detection of potential issues, enabling proactive maintenance and preventing catastrophic failures.

Further more, the combination of drones and SHM technologies can enhance data collection and analysis. Drones can autonomously navigate predefined paths, capturing images and collecting sensor data at regular intervals. This data can then be processed using machine learning algorithms and artificial intelligence techniques to identify patterns, predict structural behavior, and assess the health of the structure more accurately[1].

3. Breakdown of Sensors and 3D sensing Technologies

- **Proprioceptive Sensors:**
 - **Gyroscopes:** Gyroscopes are sensors that measure the rate of rotation or angular velocity of the UAV. They provide information about the UAV's orientation and help stabilize its flight[1].
 - **Compasses:** Compasses, specifically electronic compasses or magnetometers, are used to determine the UAV's heading or direction. They rely on Earth's magnetic field to provide orientation information[1].
 - **Global Positioning System (GPS) Localization Modules:** GPS modules receive signals from multiple satellites to determine the UAV's precise location and provide navigation information. They use trilateration to calculate position based on the time delay of signals received from different satellites.

- **Exteroceptive Sensors:**

- **Vision Sensors:** Vision sensors, such as cameras, capture visual information about the UAV's surroundings. They can be used to gather 2D or 3D data and are commonly used for tasks like object detection, tracking, and navigation.
- **3D Sensors:** 3D sensors enable the perception of the environment in three dimensions, providing depth information about objects or structures. They can reveal detailed information about the shape, size, and position of the objects under surveillance. Examples of 3D sensing technologies include stereo vision, Time of Flight (ToF) cameras, and Light Detection And Ranging (LIDAR) technology[1].
- **Distance Sensors:** Distance sensors, such as ultrasonic or laser-based sensors, measure the distance between the UAV and objects in its vicinity. They can provide information about obstacles, terrain, or the proximity to other objects.
- **Specialized Sensors:** Depending on the specific application scenario, specialized sensors may be used. These sensors are designed to gather information relevant to the intended purpose, such as gas sensors for detecting chemical leaks or thermal sensors for capturing temperature data.

- **3D Sensing Technologies for SHM in Outdoor Environments:**

- **Stereo Vision:** Stereo vision uses two or more cameras to capture images of the same scene from slightly different positions. By comparing these images and identifying common features, depth information can be inferred. Stereo vision allows for the retrieval of 3D information, including color, without the need for moving parts. It offers high resolution and is less vulnerable to environmental obscurants like fog or rain.
- **Time of Flight (ToF) Cameras:** ToF cameras emit light or infrared signals and measure the time it takes for the signals to travel to objects and return. This information is used to calculate depth. ToF cameras provide depth measurements for each pixel, enabling simultaneous data capture from all pixels. However, commercially available ToF cameras often have limitations in range and resolution, making them more suitable for indoor environments[1].
- **Light Detection And Ranging (LIDAR) Technology:** LIDAR systems use laser beams to measure the time it takes for the emitted light to bounce back from objects in the environment. By scanning the laser beams, LIDAR systems can create a 3D representation of the surroundings.
LIDAR devices offer long-range capability and high accuracy, even at longer distances. However, they can be expensive, power-intensive, and susceptible to shocks and vibrations due to moving parts. LIDAR operation requires time for sequential data capture, and they are also affected by environmental obscurants[6].

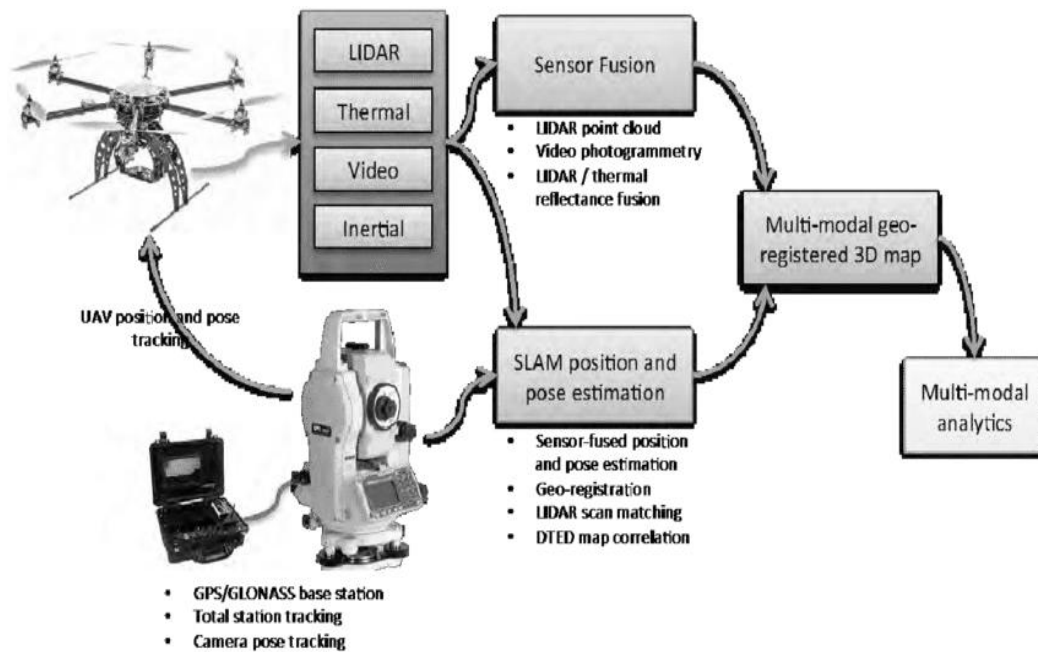


Figure 1: Block diagram of high accuracy UAV-based simultaneous thermal/video/LIDAR measurement and fusion[7]

- **Softwares used to process SHM data collected by Drone and its intergrated sensors and camera:**
 - **Cloud Compare:** Cloud Compare is an open-source software specifically designed for point cloud processing and analysis. It supports various data formats, including LiDAR point clouds, and provides tools for registration, segmentation, and visualization. Cloud Compare can be used for processing and analyzing LiDAR data in SHM applications.
 - **RIEGL RiSCAN PRO:** RiSCAN PRO is a software package provided by RIEGL, a leading manufacturer of LiDAR scanning equipment. It offers comprehensive tools for processing and analyzing LiDAR data, including registration, filtering, and feature extraction. RiSCAN PRO is commonly used in SHM applications that involve LiDAR sensors[8].
 - **FLIR Tools:** FLIR Tools is a software suite provided by FLIR Systems, a manufacturer of thermal imaging cameras. It allows you to process and analyze thermal images and perform various measurements and analyses. FLIR Tools is commonly used for SHM applications that involve thermal sensors[9].
 - **Pix4D:** Pix4D is a popular software solution for photogrammetry and image processing. It can process imagery data from various sensors, including RGB cameras and thermal sensors. Pix4D allows you to generate 3D models and point clouds from images and extract relevant information for SHM purposes[10].

- **MATLAB and Python:** MATLAB and Python, being versatile programming languages, can also be used for processing integrated sensor data. Both languages have libraries and toolboxes that support point cloud processing, image analysis, and thermal data analysis. MATLAB's Computer Vision Toolbox and Python libraries like Open3D, OpenCV, and NumPy can be utilized for processing and analyzing data from integrated sensors.

III. ADPOTION OF DRONE-BASED SHM

The adoption of drone-based Structural Health Monitoring (SHM) has gained significant traction in recent years. Drones, equipped with various sensors and imaging technologies, offer a cost-effective and efficient means of collecting data for assessing the condition of structures. They provide a unique perspective, enabling close-range inspections of complex structures, including bridges, buildings, and infrastructure.

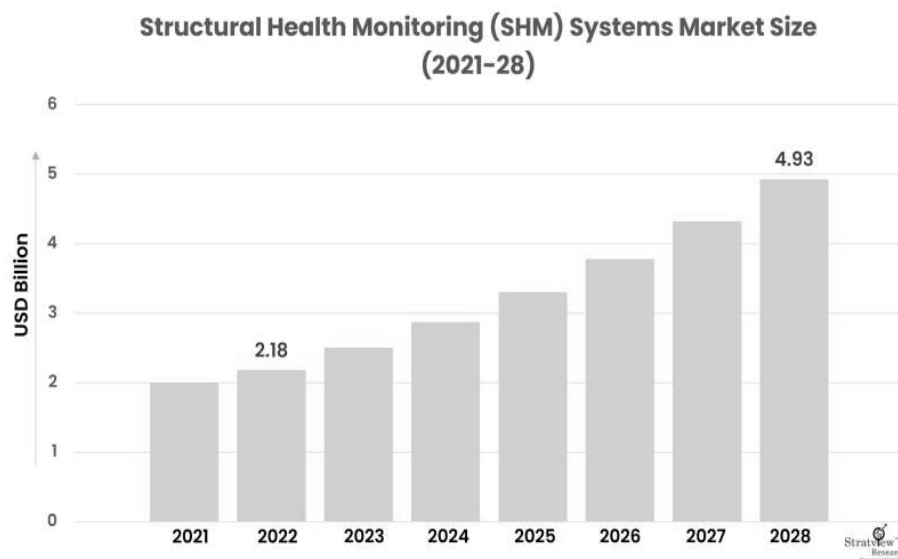


Figure 2: SHM Market Size[11]

1. Practical Application of Drone-Based SHM

- **Bridge Inspections:** Drones equipped with high-resolution cameras and LiDAR sensors can perform detailed visual inspections of bridges, capturing data for assessing structural integrity and detecting defects.
- **Wind Turbine Inspections:** Drones can efficiently inspect wind turbine structures, capturing high-resolution imagery and thermal data to detect blade defects, structural damage, and potential maintenance issues[12].
- **Building Facade Inspections:** Drones equipped with cameras and LiDAR sensors can conduct close-range inspections of building facades, identifying cracks, deterioration, and other structural issues

- **Pipeline Monitoring:** Drones can be employed for aerial inspections of pipelines, capturing visual and thermal data to identify leaks, corrosion, and other integrity concerns.
- **Dam Inspections:** Drones can provide efficient and safe means of inspecting dams, collecting visual and thermal data for monitoring structural health integrated with 3D reconstruction or creating a digital Twin[13].

2. Factors that are Driving the Adoption of Drone-Based SHM

- **Improved Safety:** Drones enable inspections of structures from a safe distance, reducing the need for manual inspections in hazardous or hard-to-reach areas. This enhances worker safety by minimizing the risks associated with accessing elevated or inaccessible structures.
- **Cost Efficiency:** Drone-based inspections can be more cost-effective compared to traditional methods. Drones can cover large areas quickly, reducing labour costs and inspection time. Moreover, they require fewer resources, such as scaffolding or specialized equipment, resulting in cost savings.
- **Enhanced Data Quality and Quantity:** Drones equipped with high-resolution cameras, LiDAR, thermal sensors, and other integrated sensors can capture vast amounts of data with high precision. This provides detailed and comprehensive information about the condition of structures, allowing for more accurate analysis and decision-making.
- **Rapid Data Collection:** Drones offer efficient data collection capabilities, enabling rapid inspections and monitoring of structures. The real-time or near-real-time data acquisition allows for immediate assessment of structural health, facilitating timely maintenance interventions and minimizing downtime.
- **Accessibility and Versatility:** Drones provide accessibility to areas that are challenging or dangerous for humans to reach. They can maneuver in confined spaces, perform inspections at various angles, and adapt to different types of structures, making them versatile for a wide range of SHM applications.
- **Technological Advancements:** Continuous advancements in drone technology, including longer flight times, improved sensors, and enhanced data processing capabilities, have significantly enhanced the performance and reliability of drone-based SHM systems.
- **Regulatory Support:** Many countries have established regulations and guidelines for the safe and responsible use of drones. These regulations help create a supportive environment for the adoption of drone-based SHM by providing clarity on operational requirements, safety protocols, and data privacy concerns.

3. Challenges that are Preventing the Wider Adoption of Drone-Based SHM

- **Regulatory Constraints:** Regulations surrounding drone operations, including airspace regulations and restrictions, often vary across different regions and countries. Obtaining necessary permissions and complying with regulations can be time-consuming and cumbersome, limiting the flexibility and scalability of drone-based SHM operations.
- **Data Processing and Analysis:** Drones capture large amounts of data, including high-resolution imagery, point clouds, and sensor readings. Processing and analyzing this data in a timely and efficient manner pose challenges, requiring advanced algorithms, computing resources, and specialized expertise. The need for real-time or near-real-time analysis further exacerbates the complexity of data processing.
- **Sensor Integration and Accuracy:** Integrating different sensors into a drone platform, such as LiDAR, thermal sensors, and high-resolution cameras, can be challenging. Ensuring accurate calibration, synchronization, and alignment of sensor data is crucial for reliable and meaningful analysis. Payload limitations on drones may also restrict the number and types of sensors that can be deployed simultaneously.
- **Flight Autonomy and Navigation:** Operating drones in complex and dynamic environments, such as urban areas or near large structures, presents challenges in terms of flight autonomy and collision avoidance. Ensuring safe and reliable navigation, obstacle detection, and precise positioning are essential for successful drone-based SHM operations.
- **Communication Bandwidth and Range:** The limited communication bandwidth and range of drones can affect the real-time transmission of data and communication with ground stations. Addressing these limitations is crucial for seamless and efficient data transfer, especially when operating at remote or inaccessible locations.
- **Perception and Trust:** The perception and trust in drone technology for SHM applications can act as barriers to wider adoption. Concerns regarding privacy, data security, and the accuracy/reliability of drone-based inspections may hinder acceptance and implementation by stakeholders.

IV. CURRENT USES OF DRONE TECHNOLOGIES FOR SHM

1. **Infrastructure Inspection:** Drones are used to inspect and monitor various types of infrastructure, including bridges, dams, buildings, and pipelines. They capture high-resolution imagery and collect data on structural conditions, enabling early detection of defects, corrosion, and other potential issues.
2. **Damage Assessment:** Drones equipped with sensors and cameras can rapidly assess damage after natural disasters such as earthquakes, hurricanes, or floods. They provide

quick and accurate information about the extent of damage, helping emergency responders and insurance companies make informed decisions[14].

3. **Thermal Inspections:** Thermal sensors mounted on drones enable the detection of heat anomalies and temperature variations in structures. This is particularly useful for identifying energy leaks, electrical faults, and insulation deficiencies in buildings, industrial facilities, and solar panels.
4. **Environmental Monitoring:** Drones are employed for monitoring and assessing environmental factors that impact structures, such as wind, water levels, and erosion. They provide valuable data for evaluating the structural resilience and integrity of coastal areas, cliffs, and other vulnerable locations.
5. **Historical Preservation:** Drones facilitate the inspection and documentation of historical structures and cultural heritage sites. They capture detailed aerial imagery, enabling conservation experts to monitor and assess the condition of these structures without causing any physical damage[15].
6. **Construction Monitoring:** Drones are used during construction projects to monitor the progress and quality of work. They capture aerial images and generate 3D models to track construction stages, identify potential issues, and ensure compliance with design specifications.
7. **Offshore Structures:** Drones equipped with waterproof and corrosion-resistant features are deployed for inspecting offshore platforms, wind turbines, and oil rigs. They enable remote inspections, reducing the need for human intervention in hazardous offshore environments[16].
8. **Remote Sensing and Mapping:** Drones equipped with LiDAR sensors and high-resolution cameras are utilized for creating accurate 3D models and topographic maps. This data assists in planning, designing, and managing infrastructure projects.

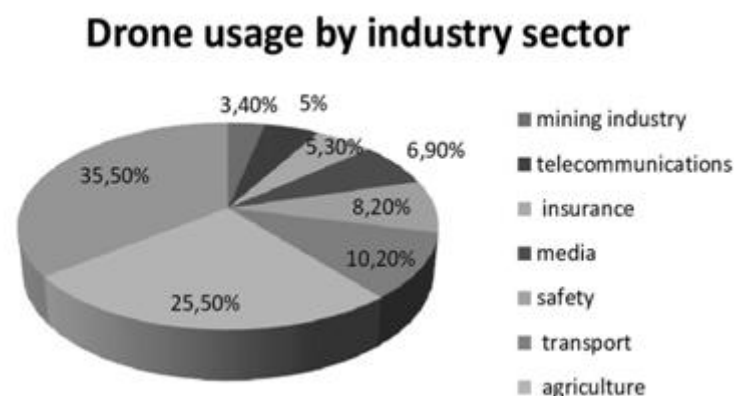


Figure 3: Drone usage by Industry Sector[17]

V. IDENTIFYING RESEARCH GAPS IN DRONE-BASED STRUCTURAL HEALTH MONITORING

These points highlight some key research gaps in drone-based SHM, providing a foundation for further investigation and advancement in the field.

- 1. Standardization of Data Collection and Analysis:** There is a need to establish standardized protocols and guidelines for data collection, processing, and analysis in drone-based SHM. This would ensure consistency, comparability, and reliability of results across different studies.
- 2. Integration of Multi-sensor Data:** The integration of data from different sensors, such as LiDAR, thermal sensors, and cameras, is a challenge in drone-based SHM. Further research is required to develop techniques for seamless integration and fusion of multi-sensor data to obtain a comprehensive understanding of structural health.
- 3. Autonomous Flight and Navigation:** Autonomous flight and navigation capabilities of drones play a crucial role in successful SHM operations. However, there is a need for research on developing advanced algorithms and technologies for safe and reliable autonomous drone flight in complex environments.
- 4. Real-time Data Processing and Analysis:** Real-time data processing and analysis are essential for immediate decision-making in SHM. Research is required to develop efficient algorithms and techniques for real-time processing of data acquired by drones, enabling quick detection and assessment of structural issues.
- 5. Data Security and Privacy:** As drone-based SHM involves the collection of sensitive data, there is a need for research on data security and privacy protection. Ensuring secure transmission, storage, and processing of collected data while complying with privacy regulations is crucial.

VI. CONCLUSIONS

Drone-based structural health monitoring (SHM) offers a promising and innovative approach to assessing and maintaining civil engineering structures. Integrating drones into his SHM technology offers benefits such as increased security, cost efficiency and improved data quality. Equipped with cameras, sensors and advanced imaging technology, drones can access hard-to-reach areas and provide valuable visual data for inspection and evaluation. Quickly survey large areas, reduce inspection time and costs, and enable real-time monitoring to identify problems early.

Addressing research gaps such as standardization of data collection, integration of multiple sensors, autonomous flight, real-time data analysis, and data security are critical to realizing the full potential of drone-based SHM. Despite the challenges, the adoption of drone-based SHMs is increasing due to security, cost-effectiveness, technological advancements and regulatory support. Real-world applications in infrastructure inspection, damage assessment, thermal inspection, and environmental monitoring demonstrate the

versatility and potential of drones in SHM. The use of drone technology at SHM contributes to sustainability by reducing human inspection and resource consumption, and making structures more resilient for a safer and more resilient future.

REFERENCES

- [1] M. Kapoor, L. Nalpantidis, E. Katsanos, J. Winkler and S. Thöns, "Structural Health Monitoring and Management with Unmanned Aerial Vehicles Review and Potentials," ResearchGate, 2021.
- [2] A. Noel, A. Abdaoui, T. Elfouly, H. M. Ahmed, A. Badawy and S. M. Shehata, "Structural Health Monitoring Using Wireless Sensor Networks: A Comprehensive Survey," IEEE Communications Surveys & Tutorials, vol. Volume 19, no. 3, 2017.
- [3] P. Ferdinand, "The Evolution of Optical Fiber Sensors Technologies During the 35 Last Years and Their Applications in Structure Health Monitoring," in EWSHM - 7th European Workshop on Structural Health Monitoring, IFFSTTAR, Nantes, France, 2014.
- [4] Y. M. Bhuiyan and V. Giurgiutiu, "Experimental and Computational Analysis of Acoustic Emission Waveforms for SHM," in Proceedings of the 11th International Workshop on Structural Health Monitoring, Stanford, CA, USA, 2017.
- [5] R. D.J., S. A.F. and N. C., " Feasibility of using digital image correlation for unmanned aerial vehicle structural health monitoring of bridges," Structural Health Monitoring-an International Journal, 2017.
- [6] B. N and H. A, " Path Planning of LiDAR-Equipped UAV for Bridge Inspection," in Proceedings of the 35th CIB W78 2018 Conference: IT in Design, Construction, and Management, Chicago, 2019.
- [7] [Online]. Available: https://www.researchgate.net/profile/Thomas_Oommen/publication/287058943/figure/fig81/AS:669520653987841@1536637571018/6-A-Block-diagram-of-high-accuracy-UAV-based-simultaneous-thermal-video-LIDAR.png.
- [8] I. Aalto, J. Aalto, S. Hancock, S. Valkonen and E. E. Maeda, "Quantifying the impact of management on the three-dimensional structure of boreal forests," Forest Ecology and Management, vol. 535, 2023.
- [9] F. S.-R. X, G. C, J.-S. Alberto and S. G. Prolongo, "Novel approach for damage detection in multiscale CNT-reinforced composites via wireless Joule heating monitoring," Composites Science and Technology, vol. 227, 2022.
- [10] A. Sabato, A. Sarrafi, Z. Mao and C. Niezrecki, "Advancements in Structural Health Monitoring Using Vision-Based and Optical Techniques," in 7th Asia-Pacific Workshop on Structural Health Monitoring, Hong Kong, 2018.
- [11] [Online]. Available: www.stratviewresearch.com/1792/structural-health-monitoring-%28SHM%29-systems-market.html.
- [12] "Drone Wind Turbine Inspection," GeoWGS84, [Online]. Available: <https://www.geowgs84.com/services/drone-wind-turbine-inspection-services>.
- [13] S. Zhao, F. Kang, C. Gu and C. Ma, "Structural health monitoring and inspection of dams based on UAV photogrammetry with image 3D reconstruction," Automation in Construction, vol. 130, 2021.
- [14] F. Greenwood, L. E. Nelson and G. P. Greenough, "Flying into the hurricane: A case study of UAV use in damage assessment during the 2017 hurricanes in Texas and Florida," 2020.
- [15] E. Karachaliou, E. Georgiou, D. Psaltis and E. Stylianidis, "UAV FOR MAPPING HISTORIC BUILDINGS: FROM 3D MODELLING TO BIM," The International Archives of the Photogrammetry, Remote Sensing and Spatial Information Sciences, Vols. XLII-2/W9, 2019.
- [16] F. Wen, W. James and K. McSweeney, "Unmanned Aerial Vehicles for Survey of Marine and Offshore Structures: A Classification Organization's Viewpoint and Experience," in Offshore Technology Conference, Houston, 2018.
- [17] I. Zaychenko, A. Smirnova and A. Borremans, "Digital transformation: the case of the application of drones in construction," 2018.